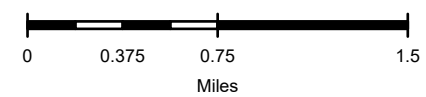

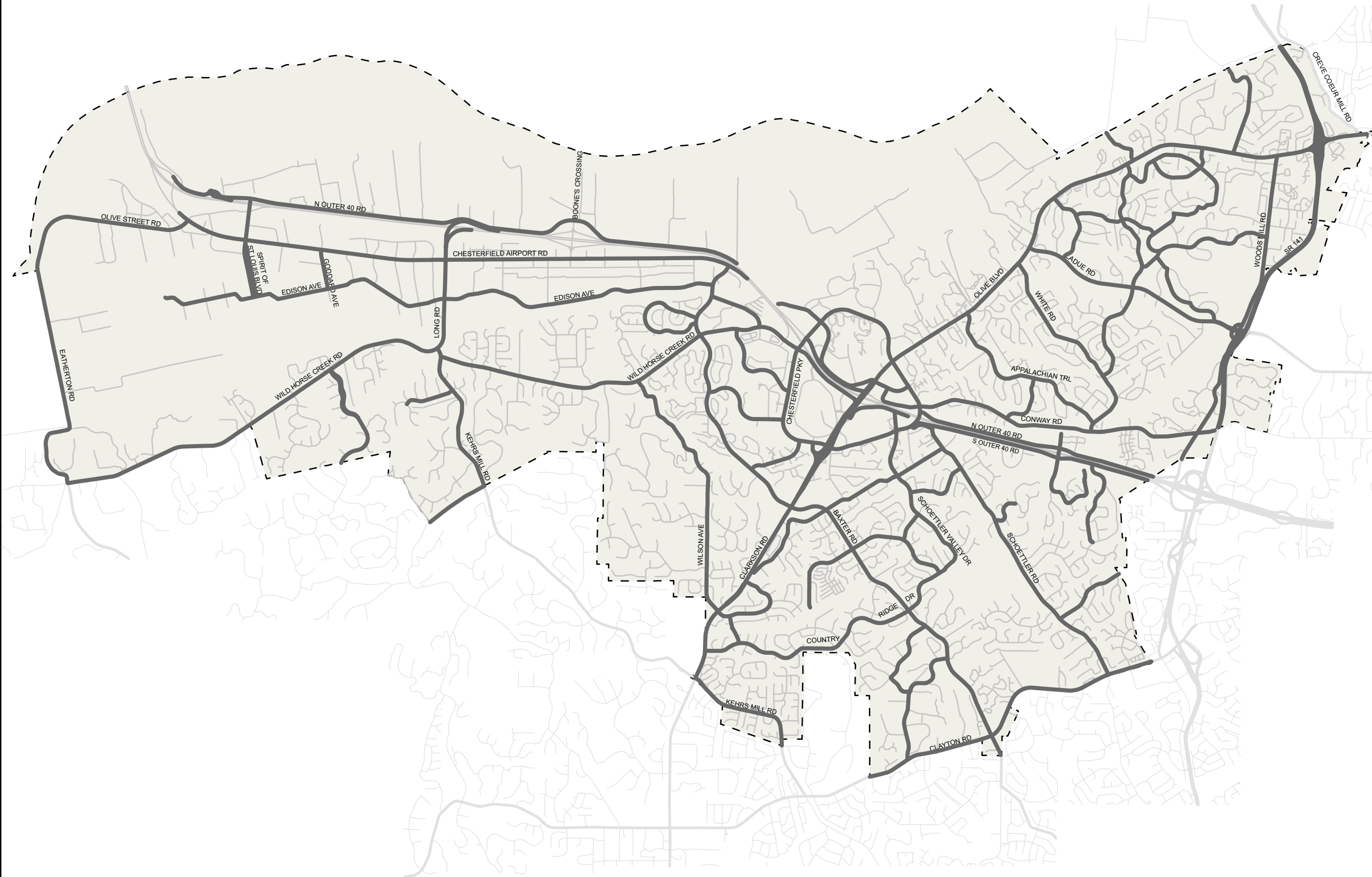


City of Chesterfield

Through Highways, Roads, and Streets Map



This map is a graphical representation of the Schedule IV Through Highways, Roads or Streets of Title III of the Traffic Code. In accordance with the provisions of Sections 335.010 through 335.020 of this Code, on the following designated highways, roads or streets vehicular traffic is given preferential right-of-way and vehicular traffic from intersecting streets shall yield right-of-way in obedience to either a stop sign or a yield sign, when such signs are erected.

 Chesterfield City Limits
 Through Streets



The City of Chesterfield, MO makes no warranty, representation or guarantee as to the content, accuracy, timeliness or completeness of this document and assumes no liability for any decision or action taken as a result of reliance upon any data or information furnished herein. Any errors or omissions brought to our attention will be appreciated and will be corrected in subsequent updates. Published: December 2023

Document Path: R:\Update Maps\GIS\Public\PDFMaps\Standard\Public\PDFMaps.aprx Layout\throughstreets